

Importing Production Data into DrillNomics from DrillingInfo

1. After completing search in Drillinginfo, select the Table View tab.

2. Select the Production results.

Layer	Total Points	Table Points
Permits	272	272
Equipment for Sale/Lease	0	0
Prospects	0	0
Production for Sale	0	0
Production	20	20
Wells	989	989

API#	Operator	Lease	Well#	County	Legal	Field Name	Reservoir Name	Prev. Operator (Lease)	Active Wells	OGCode	GGCode	PI Top	PI Bottom	PI Count	Total Depth	TD Source	Well Type	Well Status	Elevation
49-021-21015	EOG RESOURCES INC	WINDY	'04-1806H	Laramie	S 18, T 13N, R 64W S 30, T 14N, R 64W S 24	FAIRWAY	CODELL SAND		1					0	8,406	Completion	O	Pumping Rods	5840
49-021-20077	EOG RESOURCES INC	TOMAHAWK	'1-30CH	Laramie	S 18, T 13N, R 64W S 30, T 14N, R 64W S 24	SILO	CODELL SAND		0					0	5,235	Permit	O	Pumping Rods	5860

- Select the wells that are to be included in the data export.
You can select **all** wells by toggling the top box or you can **individually** toggle wells to be included.

drillinginfo Home ESG Search DNA MyDI MarketPlace Tools Training & Support Logout

New Search Previous Search - Criterion Page Previous Search - Wizard Home Save Search Map View Report a Data Error

Layer	Total Points	Table Points
Permits	272	272
Equipment for Sale/Lease	0	0
Prospects	0	0
Production for Sale	0	0
Production	20	20
Wells	989	989

Selection: Check All, Uncheck All, Range, Invert

Table Display: All Points From Search, Checked Points Only, Points in Zoomed Map

Downloads & Tools: Basic Downloads, Enhanced Exports, Tools

Views: Map View, Printer View

Untitled Search: Production - change title

API#	Operator	Lease	Well#	County	Legal	Field Name	Reservoir Name	Prev. Operator (Lease)	Active Wells	OGCode	GGCode	PI Top	PI Bottom	PI Count	Total Depth	ID Source	Well Type	Well Status	Elevation	ElevationRef
49-021-21015	EOG RESOURCES INC	WINDY	504-1806H	Laramie	S.18, T.13N, R.64W	FAIRWAY	CODELL SAND		1					0	8,406	Completion	O	Pumping Rods	5840	GF
49-021-20877	EOG RESOURCES INC	TOMAHAWK	300H	Laramie	1-, T.14N, R.64W	SILO	CODELL SAND		0					0	8,235	Permit	O	Pumping Rods	5860	GF
49-021-21128	EOG RESOURCES INC		525-2413H	Laramie	S.24, T.15N, R.65W	WC	CODELL SAND		1					0	8,400	Permit	O	Pumping Submersible		

- Under the Downloads & Tools options, click the dropdown option for “Basic Downloads.”

drillinginfo Home ESG Search DNA MyDI MarketPlace Tools Training & Support Logout

New Search Previous Search - Criterion Page Previous Search - Wizard Home Save Search Map View Report a Data Error

Layer	Total Points	Table Points
Permits	272	272
Equipment for Sale/Lease	0	0
Prospects	0	0
Production for Sale	0	0
Production	20	20
Wells	989	989

Selection: Check All, Uncheck All, Range, Invert

Table Display: All Points From Search, Checked Points Only, Points in Zoomed Map

Downloads & Tools: Basic Downloads, Enhanced Exports, Tools

Views: Map View, Printer View

Untitled Search: Production - change title

API#	Operator	Lease	Well#	County	Legal	Field Name	Reservoir Name	Prev. Operator (Lease)	Active Wells	OGCode	GGCode	PI Top	PI Bottom	PI Count	Total Depth	ID Source	Well Type	Well Status	Elevation	ElevationRef
49-021-21015	EOG RESOURCES INC	WINDY	504-1806H	Laramie	S.18, T.13N, R.64W	FAIRWAY	CODELL SAND		1					0	8,406	Completion	O	Pumping Rods	5840	GF
49-021-20877	EOG RESOURCES INC	TOMAHAWK	300H	Laramie	1-, T.14N, R.64W	SILO	CODELL SAND		0					0	8,235	Permit	O	Pumping Rods	5860	GF
49-021-21128	EOG RESOURCES INC		525-2413H	Laramie	S.24, T.15N, R.65W	WC	CODELL SAND		1					0	8,400	Permit	O	Pumping Submersible		

- Select the “Drillinginfo (Lease).(dri)” option.

drillinginfo Home ESG Search DNA MyDI MarketPlace Tools Training & Support Logout

New Search Previous Search - Criterion Page Previous Search - Wizard Home Save Search Map View Report a Data Error

Layer	Total Points	Table Points
Permits	272	272
Equipment for Sale/Lease	0	0
Prospects	0	0
Production for Sale	0	0
Production	20	20
Wells	989	989

Selection: Check All, Uncheck All, Range, Invert

Table Display: All Points From Search, Checked Points Only, Points in Zoomed Map

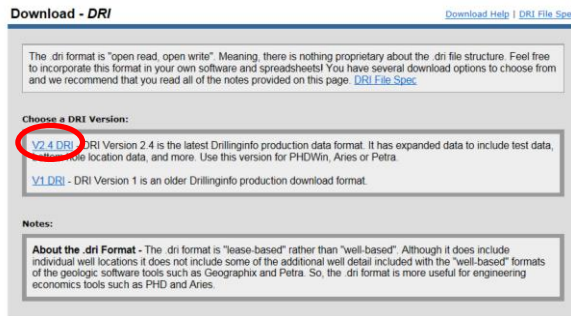
Downloads & Tools: Basic Downloads, Enhanced Exports, Tools

Views: Map View, Printer View

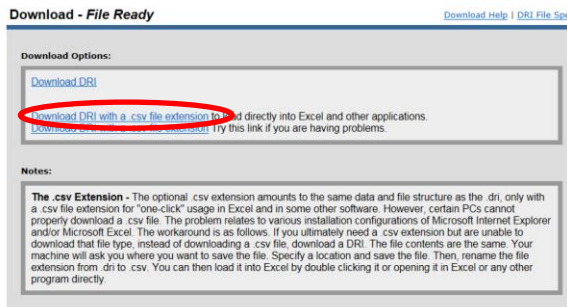
Untitled Search: Production - change title

API#	Operator	Lease	Well#	County	Legal	Field Name	Reservoir Name	Prev. Operator (Lease)	Active Wells	OGCode	GGCode	PI Top	PI Bottom	PI Count	Total Depth	ID Source	Well Type	Well Status	Elevation	ElevationRef
49-021-21015	EOG RESOURCES INC	WINDY	504-1806H	Laramie	S.18, T.13N, R.64W	FAIRWAY	CODELL SAND		1					0	8,406	Completion	O	Pumping Rods	5840	GF
49-021-20877	EOG RESOURCES INC	TOMAHAWK	300H	Laramie	1-, T.14N, R.64W	SILO	CODELL SAND		0					0	8,235	Permit	O	Pumping Rods	5860	GF
49-021-21128	EOG RESOURCES INC		525-2413H	Laramie	S.24, T.15N, R.65W	WC	CODELL SAND		1					0	8,400	Permit	O	Pumping Submersible		

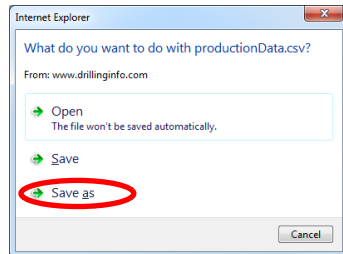
6. Select the V2.4 DRI option.



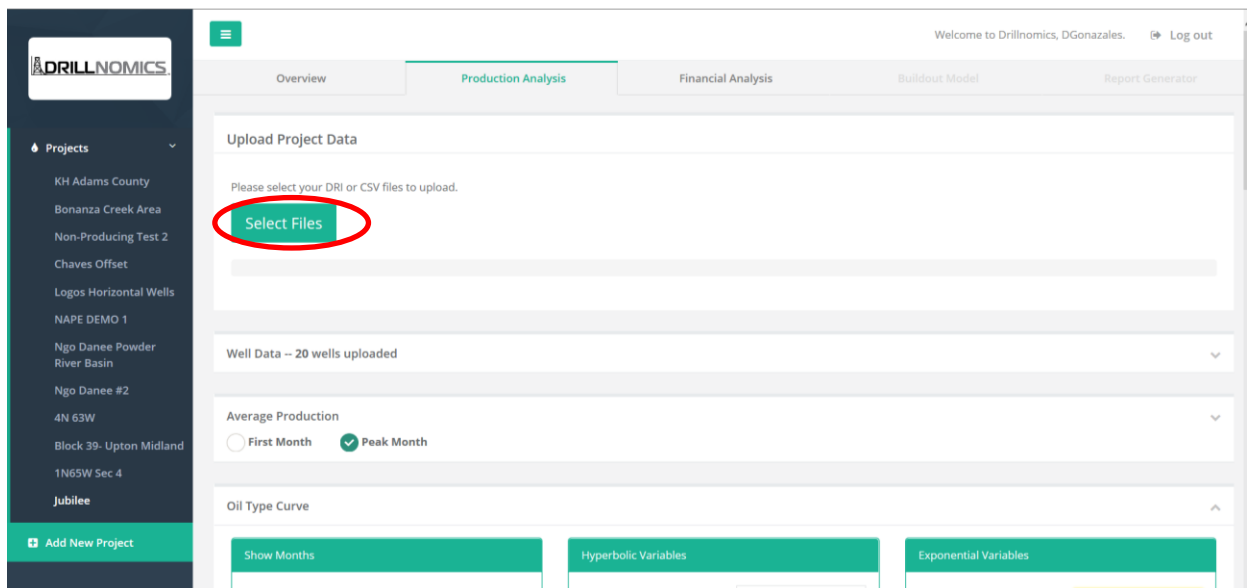
7. Select Download DRI with a .csv file extension.



8. Save the file to desired location.



9. Upload the file to Drillnomics by clicking on "Select Files" and picking the DRI file.



10. The production data should be uploaded and available to view by selecting the dropdown arrow under “Well Data.”

Well Data -- 20 wells uploaded

Operator: EOG RESOURCES INC
Well Name: JUBILEE
Well Number: 555-1034H
API Number: 49-021-21085

Month	Oil	Gas
0	4021	874
1	30957	28120
2	18525	15980
3	7782	7643
4	9877	9243

Operator: EOG RESOURCES INC
Well Name: WINDY
Well Number: 509-1806H
API Number: 49-021-21227

Month	Oil	Gas
0	968	133
1	29528	18919
2	16210	13905

Operator: EOG RESOURCES INC
Well Name: JUBILEE
Well Number: 103-0433H
API Number: 49-021-21012

Month	Oil	Gas
0	12303	49
1	20512	120
2	29871	19568
3	20118	19586
4	15459	14515
5	10070	9680
6	9576	10115
7	8701	10136
8	1784	1271
9	6241	3387
10	6573	4461
11	6130	4198

Operator: EOG RESOURCES INC
Well Name:
Well Number: 592-2326H
API Number: 49-021-21090

Month	Oil	Gas
0	10479	6544

First Previous 1 3 4 5 Next Last

NOTE: You can **scroll** through the production data and **turn off** wells that you want to exclude from the type curve analysis.